



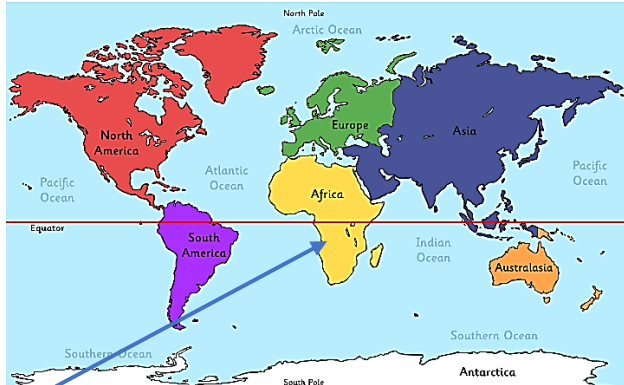
Geography - Knowledge Organiser

Year 2: Summer Term

Serrekunda, Gambia – A small area in a contrasting non- European country

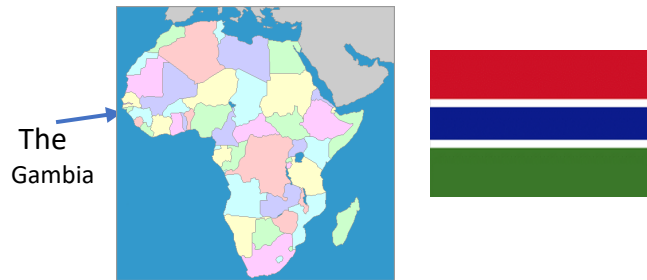
Key Knowledge and Skills

There are 7 continents and 5 oceans.



Africa has 54 countries. The smallest country is the Seychelles and the largest country is Algeria.

The Gambia is located on the west coast of Africa.



The capital city of the Gambia is Banjul.

Serrekunda is the largest city in The Gambia. It is filled with shops and markets.

The Gambia has two seasons: wet and dry.

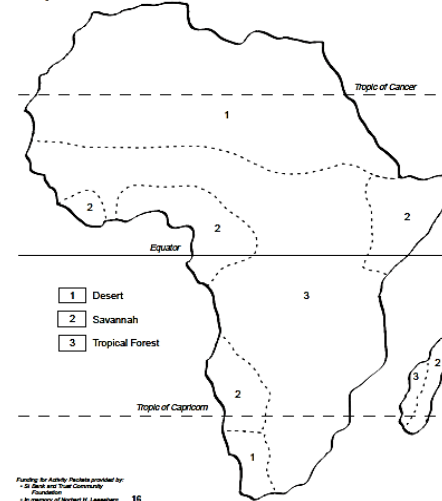
Human and Physical features of Serrekunda

Human Features		Physical Features	
New national Assembly 	Serrekunda street 	Creek and mangroves 	Paradise beach
Market 	School 	Baobab Trees 	River

Africa has three biomes:

- Desert
- Rainforest
- Savannah

Map Of Africa



Key Vocabulary

Understand these key words

Vocabulary	Definition
Continent	A large area of land made up of countries
Country	A nation with its own government.
Ocean	A very large area of sea.
Sea	A body of salt water that surrounds countries.
Human features	Something that has been made or changed by humans.
Physical features	Something that has been formed by nature.
Map	A drawing to represent a place.
Atlas	A book of maps or charts.
Biomes	An area classified by temperature and what lives and grows there.

