



Geography - Knowledge Organiser

Geography – My School Grounds

Year 1 Spring Term

Key Knowledge and skills

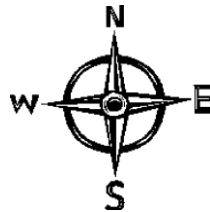

Follow a Trail of the School grounds

Follow a trail of the school grounds using a map.



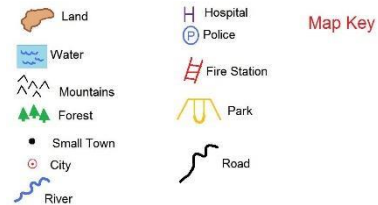
Compasses

Explore the playground using a compass.



Map

Symbols are pictures that show you where different objects might be on a map.



Aerial and satellite view

Satellite view is when you can see objects from the moon.



Aerial view is when you can see from a great height. Sometimes we can also call these 'birds eye view'.



Fieldwork skills

When you draw a range of sketches of features around a building or place that interests you using a compass and directional language such as forwards, backwards, to the left of, to the right of.

Key Vocabulary

Understand these key words

Vocabulary	Definition
Compass	A compass is a tool that helps you find the correct direction to walk in.
Trail	A trail is usually a path, track or unpaved lane or road.
Symbols	Something that stands for something else.
Directional language	Directional words are those that are relevant to pointing out directions. Think under, top, middle, bottom, left and centre.
Satellite	An artificial body placed in orbit round the earth or moon or another planet in order to collect information or for communication.
Aerial	When you can see from a great height and look down.

